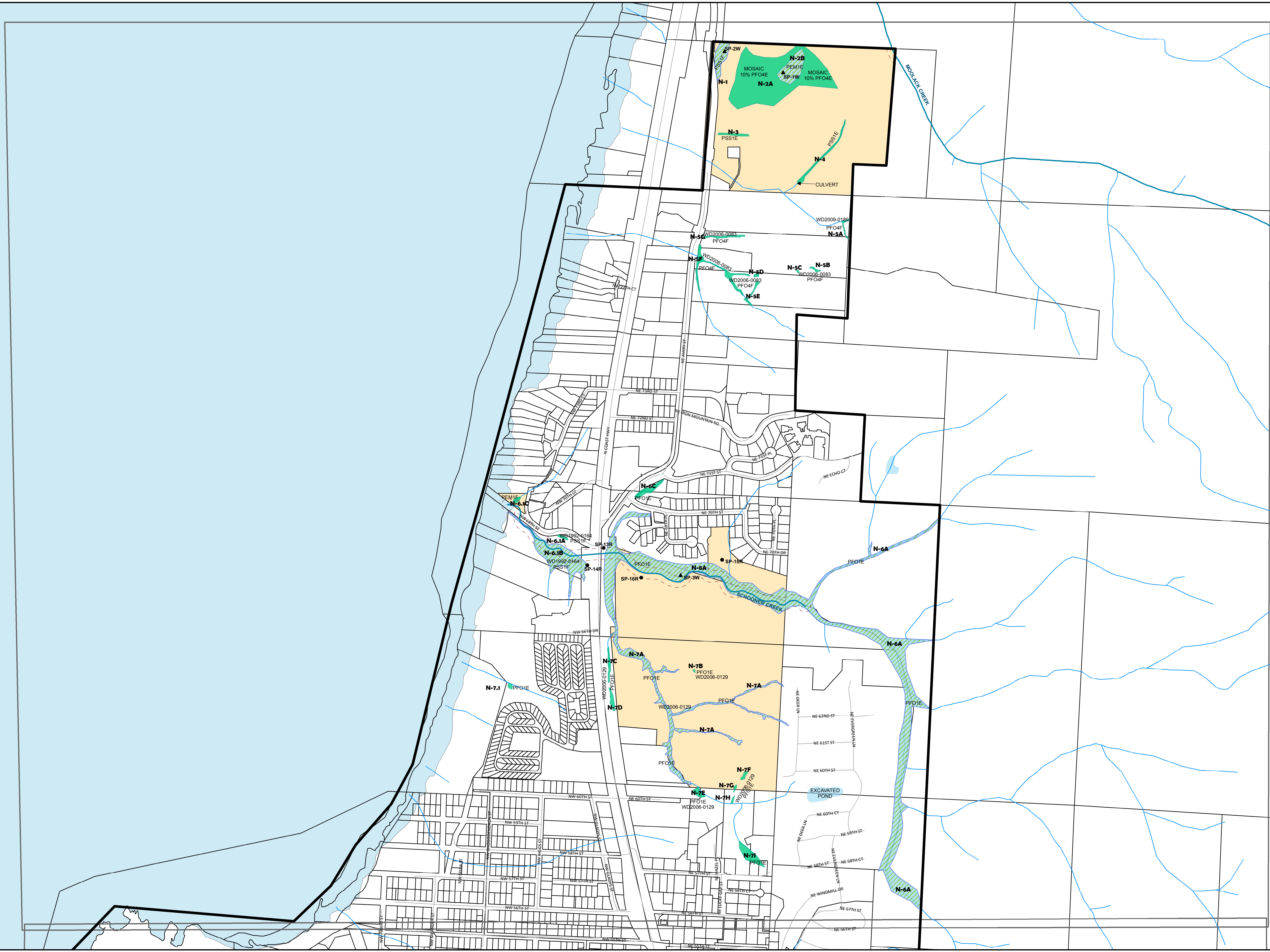
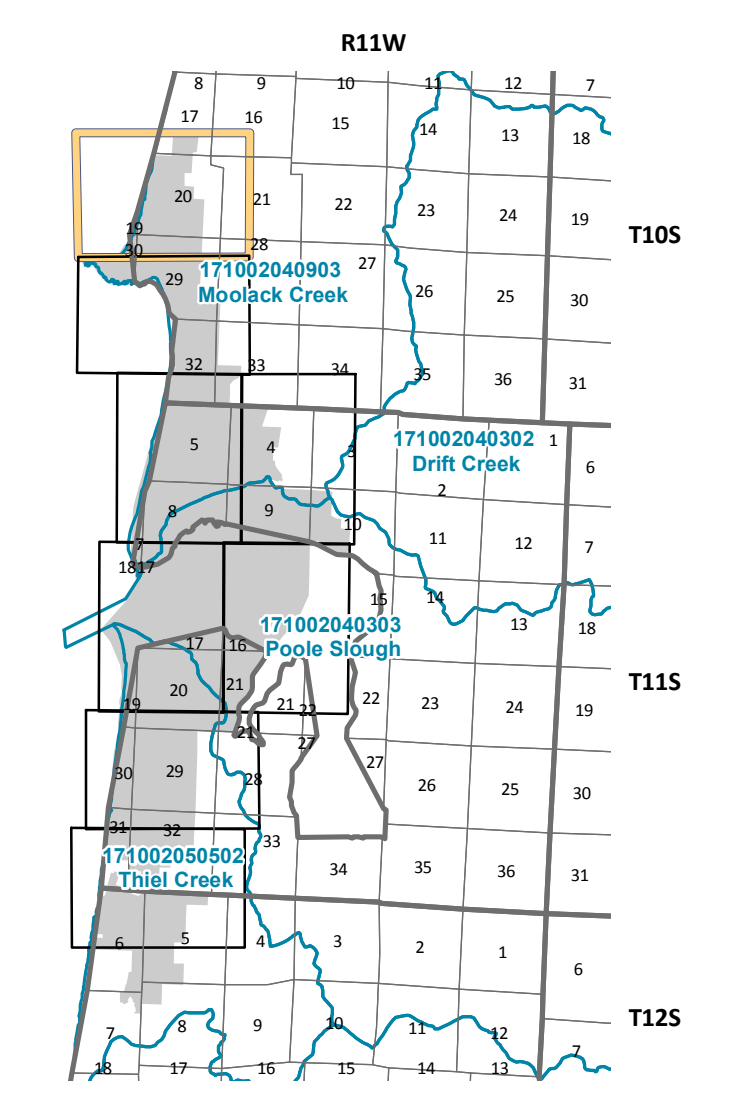
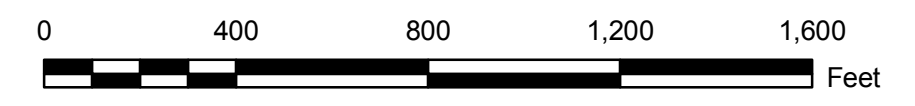




NEWPORT OREGON LOCAL WETLANDS AND RIPARIAN INVENTORY



- STUDY AREA
- RIPARIAN PLOT
- WETLAND PLOT
- WETLAND (< 0.5 ACRES)
- WETLAND (≥ 0.5 ACRES)
- RIPARIAN CORRIDOR (100 FEET)
- RIPARIAN CORRIDOR STREAMS
- STREAMS
- RAILROAD
- STREETS
- SHEETS
- WATER BODIES
- TAX LOT
- TAX LOTS WHERE ACCESS GRANTED



Information shown on this map is for planning purposes, represents the conditions that exist at the map date, and is subject to change. The location and extent of wetlands and other waters is approximate. There may be unmapped wetlands and other waters present that are subject to regulation. A current Oregon Department of State Lands-approved wetland delineation is required for state removal-fill permits. You are advised to contact the Department of State Lands and the U.S. Army Corps of Engineers with any regulatory questions.

INFORMATION CURRENT AS OF: **JUNE 2010**
DRAFT MAP 06-15-2010